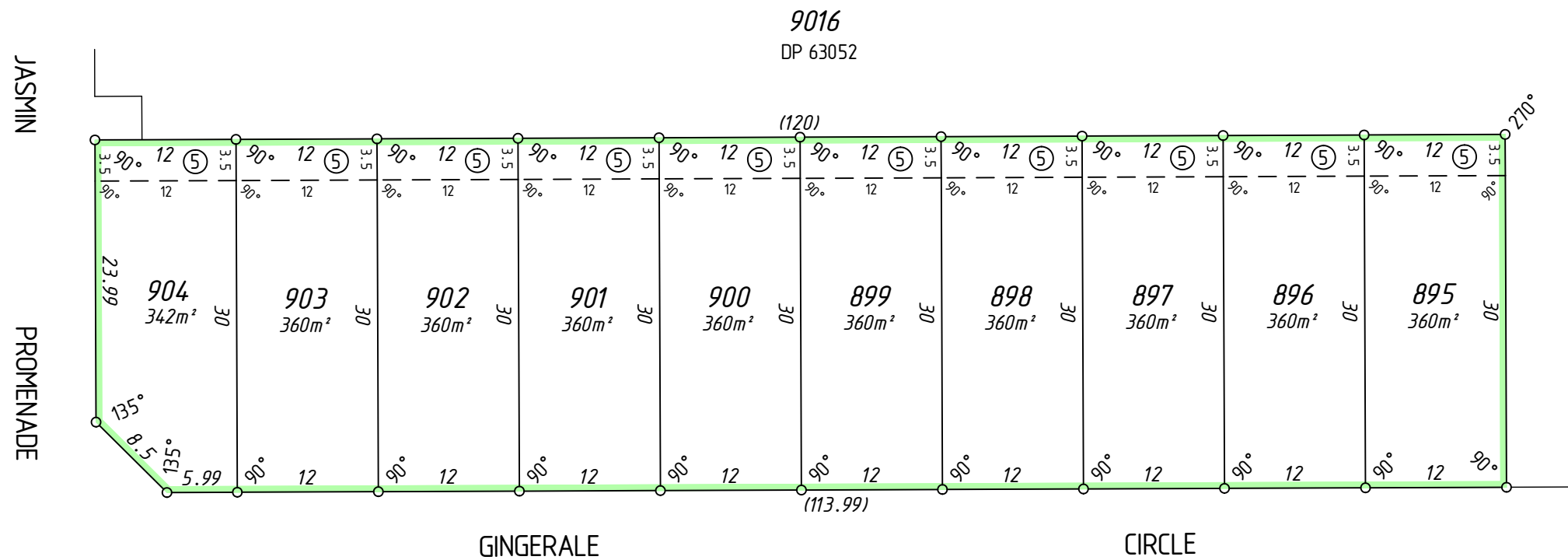


AMENDMENTS TABLE

VERSION	AMENDMENT	AUTHORISED BY	DATE
2	Add Survey Sheet.	Mark P. MARIOTTI	5/8/2009

TYPE	FREEHOLD	
PURPOSE	SUBDIVISION	S.S.A. YES
PLAN OF	LOTS 895-904 & RESTRICTIVE COVENANT	
DISTRICT TOWNSITE	SERPENTINE A.A. (COCKBURN SOUND)	DPI FILE No.



LOCALITY	BYFORD
LOCAL AUTHORITY	SHIRE OF SERPENTINE-JARRAHDALE
FORMER TENURE	ON
LOT 9514 ON DP 63054 C/T	INDEX SEE SMARTPLAN
	FIELD BOOK 95701

SCALE: 1 : 500 at A3
ALL DISTANCES ARE IN METRES

APPROVED BY
WESTERN AUSTRALIAN PLANNING COMMISSION
FILE 131901
Delegated under Sec 16 P & D Act 2005 DATE

SURVEYOR'S CERTIFICATE
Reg 54
I, Stuart L. TORODE
hereby certify that this plan is accurate and is a correct representation of the -
(a) *survey, and/or
(b) *calculations from measurements,
[*delete if inapplicable]
undertaken for the purposes of this plan and that it complies with the relevant written law(s) in relation to which it is lodged.
FINAL
Licensed Surveyor Date

LOGGED	TYPE OF VALIDATION
DATE	FULL AUDIT
FEE PAID	LEGAL COMPONENT
ASSESS No.	DOCKET PLAN
	CERTIFIED CORRECT
	I.S.C.
	F.S.C.

McMULLENOLAN
www.mapsurvey.com.au
PO Box 3526, Success, W.A. 6964
Phone: (08) 6436 1599 Fax: (08) 6436 1500
Email: info@mapsurvey.com.au
MAPS Ref : 93486dp-143c
Stage 6A Ph4 - DP63679.CSD

SURVEY CARRIED OUT UNDER REG 26A
SPECIAL SURVEY AREA GUIDELINES
SEE SHEETS 2 FOR SURVEY INFORMATION
ALL BOUNDARY / CORNER SURVEY MARKS
SHOWN ON THIS SHEET ARE INDICATIVE ONLY.
USE ONLY THE SURVEY SHEET/S WHEN DETERMINING
THE TRUE FINAL POSITION AND TYPE OF ALL SURVEY
MARKS PLACED PERTAINING TO THIS PLAN.

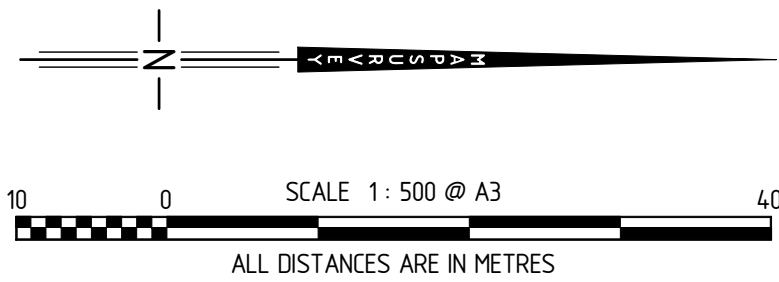
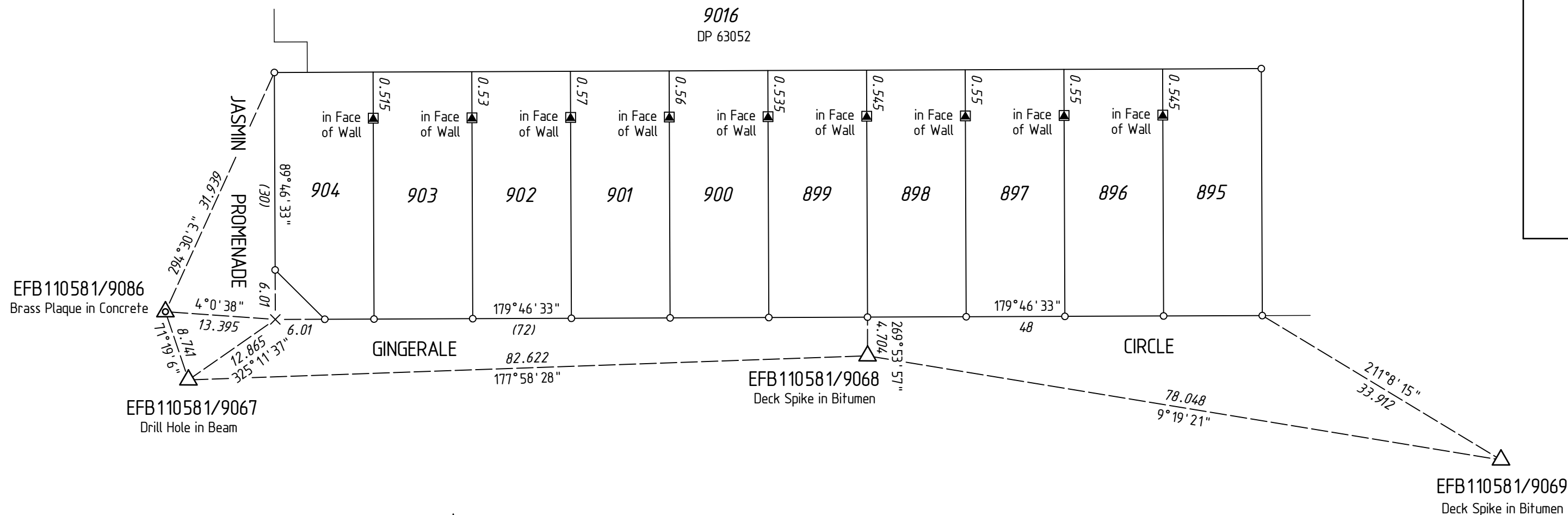
INTERESTS AND NOTIFICATIONS

SUBJECT	PURPOSE	STATUTORY REFERENCE	ORIGIN	LAND BURDENED	BENEFIT TO	COMMENTS
⑤	EASEMENT (Drainage)	SEC 167, REG 5, P & D ACT	DP 63054	LOTS 895-904	SHIRE OF SERPENTINE-JARRAHDALE	
	RESTRICTIVE COVENANT	SEC 136D OF THE T.L.A.	THIS PLAN & DOC	ALL LOTS	ALL LOTS	
	MEMORIAL	SEC 67B OF THE WATER AGENCIES POWER ACT	THIS PLAN	ALL LOTS	WATER CORPORATION	

IN ORDER FOR DEALINGS
SUBJECT TO
FOR INSPECTOR OF PLANS & SURVEYS/
AUTHORIZED LAND OFFICER DATE
APPROVED REG26A (4)
INSPECTOR OF PLANS & SURVEYS/
AUTHORIZED LAND OFFICER DATE

Landgate
Western Australian Land Information Authority
DEPOSITED PLAN
63679
SHEET 1 OF 2 SHEETS
VERSION 2

9016
DP 63052



LEGEND

- Denotes Peg unless stated otherwise
- ▲ Denotes Nail
- ▣ Denotes Nail and Plate
- × Denotes Spike
- Denotes Drill Hole
- ⊗ Denotes Deck Spike
- ⊗ Denotes Deck Spike and Plate
- ▲ Denotes Standard Survey Mark (SSM)
- △ Denotes Permanent Survey Mark (PSM)
- △ Denotes Permanent Control Mark (PCM)
- ⊗ Denotes Temporary Control Mark (TCM)

FOR HEADING SEE SHEET 1
SURVEY INFORMATION ONLY
SURVEY SHEET

SURVEY CARRIED OUT UNDER REG 26A
SPECIAL SURVEY AREA GUIDELINES

ALL BEARINGS AND DISTANCES ON THIS SHEET
 ARE THE RESULT OF LEAST SQUARES ADJUSTMENTS
 CARRIED OUT ON FIELD OBSERVATIONS

GRID DATUM IS PCG94

SURVEYOR'S CERTIFICATE
 Reg 54

I, David W. BUSSELL
 hereby certify that this plan is accurate and is a correct
 representation of the -
 (a) *survey, and/or
 (b) *calculations from measurements,
 [*delete if inapplicable]
 undertaken for the purposes of this plan and that it
 complies with the relevant written law(s) in relation
 to which it is lodged.

FINAL

.....
 Licensed Surveyor Date

FOR INTERESTS AND NOTIFICATIONS
 SEE SHEET 1

SCALE: 1 : 500 at A3 ALL DISTANCES ARE IN METRES	 www.mapsurvey.com.au MAPS Ref 93486dp-143c Stage 6A Ph4
APPROVED BY WESTERN AUSTRALIAN PLANNING COMMISSION FILE 131901 Delegated under Sec 16 P & D Act 2005 DATE	 Landgate Western Australian Land Information Authority
SHEET 2 OF 2 SHEETS VERSION 2	DEPOSITED PLAN 63679